


# DIRECTORY

ORGANIZATIONS  
AND INDEPENDENT  
EXPERTS IN THE FIELD  
OF SPATIAL DEVELOPMENT  
OF TERRITORIES





# DIRECTORY

## ORGANIZATIONS AND INDEPENDENT EXPERTS IN THE FIELD OF SPATIAL DEVELOPMENT OF TERRITORIES

This Directory is a first attempt to collect information about service providers in the field of spatial planning in Ukraine. We sincerely hope that the availability of such a resource will be useful for the actors of the reconstruction of Ukraine and that it will contribute to new sustainable partnerships and high-quality projects. The first edition contains data on organizations and independent experts providing services in the design of spatial planning documents, strategies, industry concepts, as well as non-formalized territorial development documents. The Directory primarily aims at consolidating information about service providers, so the work to expand it will go on, and its updated versions will be published on the website of “Ro3kvit” Urban Coalition for Ukraine.

We draw your attention to the fact that the publication of information about an organization or a specialist in this Directory does not constitute a recommendation for collaboration on the part of the “Ro3kvit” Urban Coalition for Ukraine or Heinrich Böll Foundation. With this in mind, we encourage you to study the profile of a potential partner before deciding upon collaboration. All information in this Directory has been provided by the representatives of the relevant organizations or independent experts and published with their consent.

If you would like us to publish information about you and/or your organization in the future editions, we invite you to fill in our questionnaire (follow the qr-code).



The publication is supported by the Heinrich Böll Foundation  
*[Heinrich Böll Stiftung]* Kyiv, Ukraine

**Publication Team:**

**Compilation:** Alevtyna Drazhenko, Anastasia Kalugina

**Graphic design and layout:** Oksana Shcherbakova

**Translation:** Olena Nefyodova

**Editing:** Yaroslava Paraka

# CONTENTS

<b>I. Planning Organizations</b> .....	5
Legal Format: LLC.....	5
Legal Format: Physical Person-Entrepreneur.....	14
<b>II. State Enterprises and Communal Entities</b> .....	18
<b>III. Research Institutions and Educational Institutions</b> .....	22
<b>IV. Non-Governmental Organizations</b> .....	25
<b>V. International programs and projects</b> .....	34
<b>VI. Independent Experts</b> .....	36

# ABBREVIATIONS

**CDP** – Continuing professional development

**DPT** – Detailed plan of the territory

**EIA** – Environmental impact assessment

**GIS** – Geographic information systems

**IDP** – Internally displaced persons

**LLC** – Limited liability company

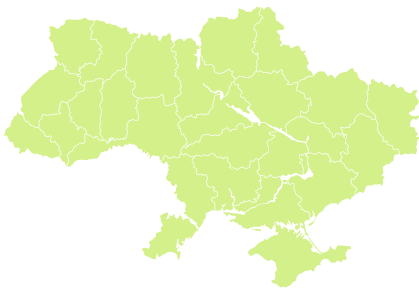
**SEA** – Strategic environmental assessment

**SMB** – small and medium-sized businesses

**UAV** – an unmanned aerial vehicle

# I. PLANNING ORGANIZATIONS

LEGAL FORMAT:  
LLC



**All regions of Ukraine**

---

## LIST OF SERVICES

- technical assistance to municipalities, central authorities and private clients
- spatial planning with a focus on transportation and mobility
- feasibility study
- detailed design
- traffic research
- structuring of public-private partnership
- institutional support
- project and programme management
- construction supervision services

## WORK FOCI

- Non-formal spatial documents (visions/master plans, etc.)
- Plans for Sustainable Urban Mobility
- Comprehensive Reconstruction Programmes

---

## DESCRIPTION OF ACTIVITIES

The main areas include consulting and engineering in energy efficiency, eco-management; civil construction, road and bridge construction, water resources management, transportation and mobility, ports, waterways and energy. The company has 200 employees, including more than 145 qualified engineers and experts.

## YEAR OF FOUNDATION

2020

## HEAD OF THE ORGANIZATION

Andriy Sova  
Andrii.SOVA@egis-group.com

## WEB-SITE

egis-group.com

## CONTACTS

denys.moliaka@egis-group.com

## SOCIAL NETWORKS

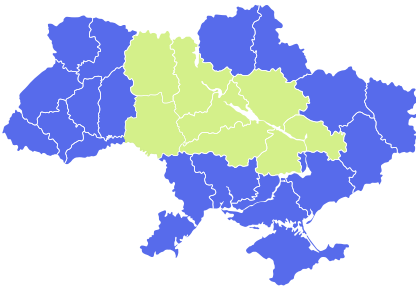


---

## KEY PROJECTS

- replanning the streets of Lviv to improve their safety and eco-friendliness
- Bakuriani multimodal transportation mobility strategic plan
- development of a comprehensive master plan for the development of the territory of the KhTZ Ecopolis, Kharkiv
- high-speed transport to Troyeshchyna: a search for the best alternative
- plan of sustainable urban mobility of Kherson





**Central Ukraine** (the Kyiv, the Zhytomyr, the Vinnytsia, the Dnipropetrovska, the Kirovohradka, the Poltava, and the Cherkasy Regions)

## LIST OF SERVICES

- creating topographical and geodetic basis for the entire scale range
- creating urban planning documentation at the local level
- creating Historical and Architectural Reference Plans
- establishing the boundaries and modes of use for protection zones of monuments of architecture and urban planning

## WORK FOCI

- Comprehensive Plan of Spatial Development of a Territorial Community
- General Plan
- Detailed Plan of the Territory
- the Historical and Architectural Reference Plan
- establishing the boundaries and modes of use for protection zones of monuments of architecture and urban planning

## DESCRIPTION OF ACTIVITIES

Development of urban-planning documentation at the local level and Historical and Architectural Reference Plans.

## YEAR OF FOUNDATION

2021

## HEAD OF THE ORGANIZATION

Sergii Oliinyk

## WEB-SITE

[vinmap.net](http://vinmap.net)

## CONTACTS

[analytica@vingeo.com](mailto:analytica@vingeo.com)

[glp@vingeo.com](mailto:glp@vingeo.com)

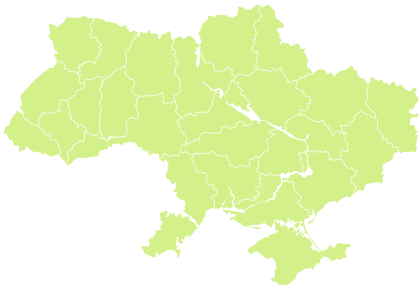
+38 067 431 37 88

## SOCIAL NETWORKS



## KEY PROJECTS

- General Plans of Kokhivka Village, Podilsky District, Odesa Region, and Nemyriv City, Vinnytsia Region
- amending the General Plan of Novoselivka Village, Bratslav Territorial Community, Tulchyn District, Vinnytsia Region
- Historical and Architectural Reference Plan of Bershada and Nemyriv, Vinnytsia Region, and Stara Syniava Village, Khmelnytskyi Region



All regions of Ukraine

## LIST OF SERVICES

- creating barrier-free access strategies for the development of cities, communities, sports, culture, and SMBs: research, publication of manuals, audits, project documentation assessment
- creating concepts for the reconstruction of schools and public spaces, revitalization of territories and old abandoned buildings, creating solutions for IDPs integration and business relocation

## WORK FOCI

- Development Strategy of a Territorial Community
- non-formal spatial documents (visions/master plans, etc.)
- manuals, studies, strategies for the development of cities, culture, sports, and SMBs

## DESCRIPTION OF ACTIVITIES

The office works on the transformation of cities and supports mayors and heads of communities in creating and implementing strategies for community development. In addition to urban spaces, the office specializes in reconstruction and transformation of schools, parks and urban parks, sports, community development, revitalization and development of territories, and providing barrier-free access as a prerequisite for creating a city or a community of the future.

## YEAR OF FOUNDATION

2017

## HEAD OF THE ORGANIZATION

Victoria Titova

## CONTACTS

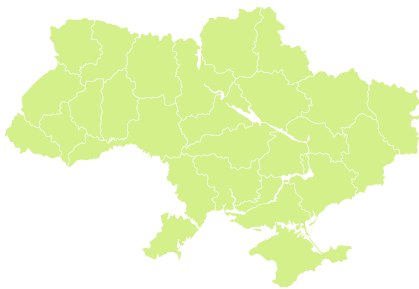
an@bcl.com.ua  
38 097 495 53 34

## SOCIAL NETWORKS



## KEY PROJECTS

- creating 5 pilot concepts for the transformation of Soviet schools
- urban park at the Exhibition Centre, Kyiv
- album of Barrier-Free Solutions, Study of Urban Spaces Accessibility
- the concept of transforming the old polyclinic in Slavutych into a business hub, IDP housing and public space
- the concept of the observation deck on Khortytsya Island
- the vision of Mariupol reconstruction after de-occupation
- the Development Strategy of Slavutych
- until 2022: the concept of Hurova Park in Mariupol and the strategy for the development of sports, culture, and SMBs



**All regions of Ukraine**

## LIST OF SERVICES

- address registers
- setting of community and settlement boundaries
- entering information into the State Land Cadastre
- normative monetary evaluation
- land inventory-taking
- land plots formation
- registration of restrictions in the State Land Cadastre
- supporting the community during the creation of a project brief for the Comprehensive Plan

## WORK FOCI

- Comprehensive Plan of Spatial Development of a Territorial Community
- General Plan
- Detailed Plan of the Territory
- non-formal spatial documents (visions/master plans, etc.)

## DESCRIPTION OF ACTIVITIES

Organization profile: GIS systems development, maintenance and content creation for land and urban-planning cadastral information systems Since 2017, it has been working with communities to ensure effective management of their resources.

## YEAR OF FOUNDATION

2005

## HEAD OF THE ORGANIZATION

Valentyn Parakhin

## WEB-SITE

[biu.com.ua](http://biu.com.ua)

## CONTACTS

[biukiev@gmail.com](mailto:biukiev@gmail.com)

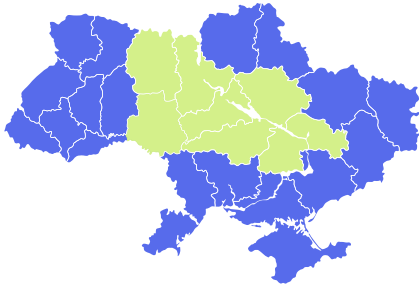
## SOCIAL NETWORKS



## KEY PROJECTS

- comprehensive spatial planning of the territories of the PISOCHYN and the ROHAN communities
- implementation of the digital model of land and other resources management for the Zvanivka community
- land management part of the territory planning of an amalgamated territorial community (for 15 communities-partners of the DOBRE project)
- documentation on the management of land resources of the KIPTI and the PALANKA communities
- inventory-taking of lands of the Ministry of Defence of Ukraine (training grounds)
- inventory-taking of communally owned lands (Pecherskyi District, Kyiv)
- Mariupol geoportal
- topographic maps of cities (Donetsk, Mariupol, Vyzhnytsia and others)
- projects on establishing city boundaries (Nova Kakhovka and Stavyshe)
- UAV-assisted orthophoto plans of cities (Donetsk, Mariupol, Suprunivka and others)
- creation of the urban-planning cadastre system: Mariupol and Zhytomyr

# INSTITUTE “KYIVDORMISTPROJECT”



**Central Ukraine** (the Kyiv, the Zhytomyr, the Vinnytsia, the Dnipropetrovska, the Kirovohradska, the Poltava, and the Cherkasy Regions)

## LIST OF SERVICES

- a complete project design complex for linear objects of road and transportation infrastructure
- all branches of project design

## WORK FOCI

- General Plan
- Detailed Plan of the Territory

## DESCRIPTION OF ACTIVITIES

A complete project design complex for linear objects of road and transportation infrastructure. Participation in the creation of the General Plan of Kyiv and its transportation part. Work experience in projects of automated traffic management systems and comprehensive urban traffic schemes.

## YEAR OF FOUNDATION

2008

## HEAD OF THE ORGANIZATION

Volodymyr Vorobyov  
vorobyov@kdmp.com.ua

## CONTACTS

kdmp@kdmp.com.ua

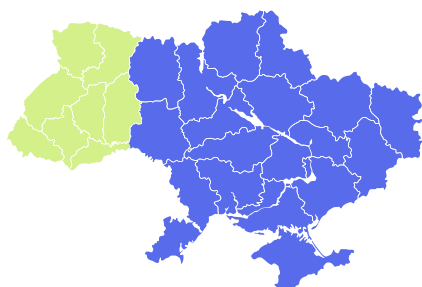
## SOCIAL NETWORKS



## KEY PROJECTS

- the General Plan of Kyiv 2025 (transportation part)
- traffic interchange at the Paton Bridge in Kyiv (turbine)
- reconstruction of Khreshchatyk st., Kyiv
- capital reconstruction of Khreshchatyk st., Kyiv
- traffic interchange in Demiivska Sq.
- the parking strategy for Kyiv (together with Finnish partners)
- the Podilsko-Voskresenskyi bridge crossing in Kyiv (left-bank passageways)
- traffic interchange on the Circular Road, Kyiv

# RESEARCH PROJECT CENTRE OF GEO-URBANISTICS AND PLANNING



**Western Ukraine** (the Lviv, the Ternopil, the Ivano-Frankivsk, the Chernivtsi, the Volyn, the Rivne, and the Khmelnytskyi Regions)

## LIST OF SERVICES

- Spatial planning documents: concepts, detailed plans of territories, reports on strategic environmental assessment, general plans
- expert assessment of urban planning documentation
- preparatory stages for developing comprehensive plans, engineering and technical components of urban planning documentation, feasibility studies

## WORK FOCI

- Development Strategy of a Territorial Community
- Concept of Integrated Development of a Territorial Community
- Comprehensive Plan of Spatial Development of a Territorial Community
- General Plan
- Detailed Plan of the Territory
- non-formal spatial documents (visions/master plans, etc.)

## DESCRIPTION OF ACTIVITIES

The Project Centre promotes a balanced, pragmatic and ambitious perspective on urban development, collaborating with public sector organizations, developers, private companies and non-profit organizations.

Experienced experts conduct comprehensive research at the early stages of design and look for opportunities for feasible and cost-effective processing of objects, thereby reducing implementation costs and compressing the implementation schedule.

## YEAR OF FOUNDATION

2020

## HEAD OF THE ORGANIZATION

Mykhailo Habrel  
uzul@ukr.net

## CONTACTS

info@gplan.com.ua  
+38 096 096 46 62

## SOCIAL NETWORKS



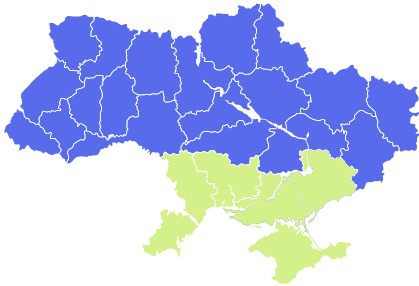
## KEY PROJECTS

- industrial parks, including the Mostyskyi dry port, the Kolomyia Industry, Volyn, and Teresva
- logistic nodes: Luboml, the Volyn Region

# PROJECT CENTRE

Товариство з обмеженою відповідальністю

Проектний центр



## Southern Ukraine

(the Mykolaiv, the Odesa, the Zaporizhzhia, and the Kherson Regions and the Autonomous Republic of Crimea)

## LIST OF SERVICES

- architectural and urban planning projects
- reconstruction projects examination of structures and buildings
- drafting monument protection research and urban-planning documentation
- field supervision
- examination of damaged monuments

## WORK FOCI

- Comprehensive Plan of Spatial Development of a Territorial Community
- General Plan
- Detailed Plan of the Territory

## DESCRIPTION OF ACTIVITIES

Co-designer of general plans for the cities of Beryslav and Oleshky, the settlements of Hornostaivka and Nova Mayachka, detailed plans of settlements in the region. Chief Project Architect in developing the Historical Architectural Reference Plan for the cities of Beryslav and Oleshky, the village of Sribne, etc. The Project Centre has drafted documentation and projects of boundaries and protection zones for 17 architectural monuments of local importance and 1 monument

of national importance and introduced them into the State Register. In 2020, it was a member of the working group for drafting the Development Strategy of the Kherson Region.

## YEAR OF FOUNDATION

2001

## HEAD OF THE ORGANIZATION

Tetiana Evseeva

## CONTACTS

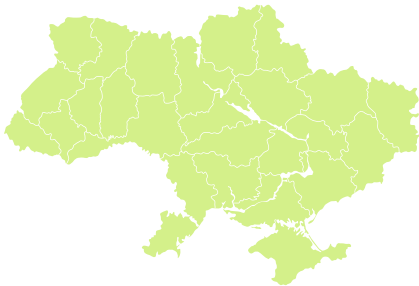
evseevatn@ukr.net  
+380501922066

## SOCIAL NETWORKS



## KEY PROJECTS

- Historical and Architectural Reference Plan for Beryslav, Oleshky, and Sribne
- research and awareness-raising of “stone embroidery” of Nova Kakhovka
- the project of protection zones of Vytautas’ Watchtower monument of national importance in the village of Vesele



**All regions of Ukraine**

## LIST OF SERVICES

Creation of planning documentation.

## WORK FOCI

- Concept of Integrated Development of a Territorial Community
- General Scheme of Planning of the Territory of Ukraine
- Planning Scheme of the Territory of a Region
- Comprehensive Plan of Spatial Development of a Territorial Community
- General Plan
- Detailed Plan of the Territory

## DESCRIPTION OF ACTIVITIES

Participation in the development of draft laws, resolutions of the Cabinet of Ministers of Ukraine, national building regulations, methodological guidelines, development of urban-planning documentation at the national, regional and local levels.

## YEAR OF FOUNDATION

1945

## HEAD OF THE ORGANIZATION

Oleksandr Chyzhevskiy

## CONTACTS

tetiana.krishtop@ukr.net

## KEY PROJECTS

- schemes of territorial planning of the Zvanivka Amalgamated Territorial Community, Bakhmut District, of the Donetsk Region; the Pyriatyn Amalgamated Territorial Community of the Poltava Region, the territorial communities of the Mykolaiv, the Ternopil, the Dnipropetrovska, the Ivano-Frankivsk, the Kirovohradska and the Kharkiv Regions
- Comprehensive Spatial Development Plans of the Territories of the Kharkiv, the Donetsk, the Chernivtsi and the Zhytomyr Regions
- the project "Implementation of the Concept of Integrated Development of the City "Poltava 2030" in the Context of the Poltava Municipal Territorial Community"
- the Concept of Integrated Development of the Malodanylivska Territorial Community of the Kharkiv Region
- amending the general plans of Chernivtsi, Rohan, and Druzhkivka
- creating manuals "How to Develop a Comprehensive Plan of a Community: a Guide for Professionals", "Developing Comprehensive Plans: a Guide for Communities" and others

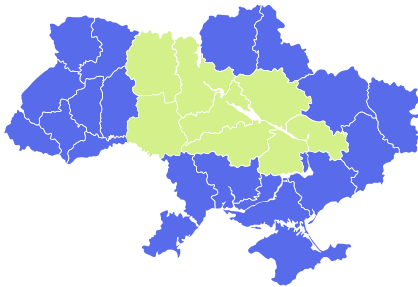
# I. PLANNING ORGANIZATIONS

LEGAL FORMAT:

PHYSICAL

PERSON-ENTREPRENEUR





**Central Ukraine** (the Kyiv, the Zhytomyr, the Vinnytsia, the Dnipropetrovska, the Kirovohradka, the Poltava, and the Cherkasy Regions)

## LIST OF SERVICES

Implementation of comprehensive construction projects of various scales: from a private house to comprehensive multifunctional development of the territory.

## WORK FOCI

- Comprehensive Plan of Spatial Development of a Territorial Community
- non-formal spatial documents (visions/master plans, etc.)

## DESCRIPTION OF ACTIVITIES

Implementation of comprehensive projects for construction as the general planner. "ArchObraz" has experience in creating public, residential and industrial objects from 100 sq. m to 300,000 sq. m.

## YEAR OF FOUNDATION

2018

## HEAD OF THE ORGANIZATION

Oleksiy Obraztsov  
alexey.obrazcov@gmail.com

## WEB-SITE

arch-obraztsov.com

## CONTACTS

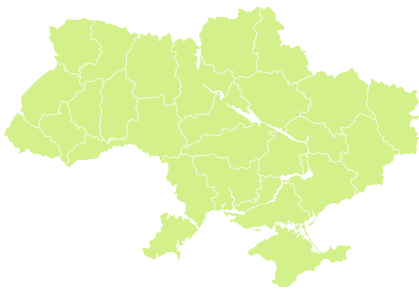
alexey.obrazcov@gmail.com

## SOCIAL NETWORKS



## KEY PROJECTS

- the Spatial Development Strategy of Mandrykivka-Peremoha, Dnipro
- reconstruction of Kniahyni Olhy Boulevard, proposals for comprehensive transformations of urban space and port, Dnipro
- the "Forest Hill" residential complex, Dnipro
- 3) the "Manhattan" residential complex, Dnipro
- the "Slavutych" business centre, Dnipro
- "MOVA Beer Space" brewery with a restaurant, warehouse and public space
- the "Trypolskyi" business centre, Dnipro
- the "Prymorya" multifunctional centre, Mariupol
- the "Pioner" residential complex, Mariupol
- the Concept Riviera residential manor-typology quarter, Dnipro
- the spatial concept of the Emily Resort recreation complex, Vynnyky (in co-authorship with the YOD Group and 5F studio headed by Andriy Ihnatiuk)



All regions of Ukraine

---

## LIST OF SERVICES

- GIS analysis of territories
- training in GIS practical applications in spatial planning
- GIS settings for professional spatial documentation
- eco-planning: strategic environmental assessment and environmental impact assessment

## WORK FOCI

- Development Strategy of a Territorial Community
- General Plan
- Detailed Plan of the Territory
- non-formal spatial documents (visions/master plans, etc.)

---

## DESCRIPTION OF ACTIVITIES

Creating spatial documentation. GIS analysis of territories. Training in GIS practical applications in spatial planning. Eco-planning: strategic environmental assessment and environmental impact assessment.

## YEAR OF FOUNDATION

2019

## HEAD OF THE ORGANIZATION

Oleksiy Boyko  
Yulia Maksymova  
contact@juliesdata.com

## WEB-SITE

juliesdata.com

## CONTACTS

office@juliesdata.com  
+38 044 338 93 70

## SOCIAL NETWORKS

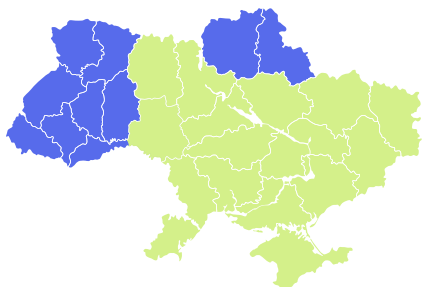


---

## KEY PROJECTS

Crowd-sourcing project to set up a database of urban-planning documentation in Ukraine.

# BUREAU OF INITIATIVE ARCHITECTURE “GA”



## **Southern Ukraine**

(the Mykolaiv, the Odesa, the Zaporizhzhia, and the Kherson Regions and the Autonomous Republic of Crimea)

## **Eastern Ukraine**

(the Donetsk, the Luhansk and the Kharkiv Regions)

**Central Ukraine** (the Kyiv, the Zhytomyr, the Vinnytsia, the Dnipropetrovska, the Kirovohradska, the Poltava, and the Cherkasy Regions)

## LIST OF SERVICES

- site improvement and amenities
- planning for development (Detailed Plan of the Territory)
- comprehensive planning of settlements
- communication
- urban analysis
- creating a project brief
- consulting
- search for investment plots
- participation in presentations, discussions and workshops

## WORK FOCI

- the Development Strategy of a Territorial Community
- Integrated Development Concept of a Territorial Community
- General Plan
- Detailed Plan of the Territory
- non-formal spatial documents (visions/master plans, etc.)
- General Plans of the Territory in all scales
- Integrated Development Concepts of Districts

## DESCRIPTION OF ACTIVITIES

“GA” focuses on the planning of territories and public spaces and on architecture. It also provides communication services in planning and performs urban analysis of territories.

## YEAR OF FOUNDATION

2009

## HEAD OF THE ORGANIZATION

Vlodko Zotov

## WEB-SITE

[ga.in.ua](http://ga.in.ua)

## CONTACTS

[vlodco.zotov@gmail.com](mailto:vlodco.zotov@gmail.com)

+38 050 633 45 24

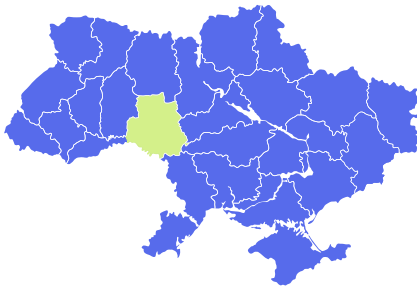
## SOCIAL NETWORKS



## KEY PROJECTS

- Concept of Integrated Development of the Podilskyi District
- Rybalskyi Island master plan
- the “Nova Kontraktova” project of reconstruction for the Kontraktova Square
- the central planning nucleus of the Unit City
- integrated planning of Zamostia, Vinnytsia

# II. STATE ENTERPRISES AND COMMUNAL ENTITIES



**Vinnytsia Municipal  
Territorial Community**

## LIST OF SERVICES

- research: sociological, transportation, employment and population mobility
- project design sketches of streets, public spaces and municipal objects
- expert consultations in projects of spatial development for Vinnytsia City Council departments and communal entities
- conducting seminars, conferences and other events on spatial development, urbanism, and urban design

## WORK FOCI

Non-formal spatial documents (visions/master plans, etc.)

## DESCRIPTION OF ACTIVITIES

The communal entity is created to implement the Comprehensive Strategy of Spatial Development, provide analytical, research, and expert support for this process, implement programmes and projects related to Vinnytsia strategic development, establish partnerships with international organizations, cities, and countries to attract the best international and Ukrainian experience, knowledge, and resources to implement and fund these programmes and projects.

## YEAR OF FOUNDATION

2019

## HEAD OF THE ORGANIZATION

Nazar Kovalenko  
kovalenkonv@vmr.gov.ua

## CONTACTS

0432sda@gmail.com

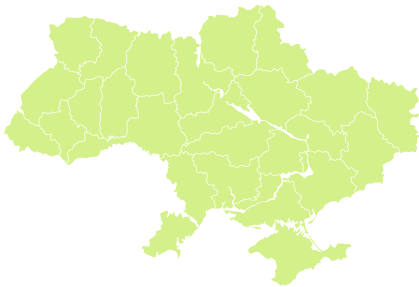
## SOCIAL NETWORKS



## KEY PROJECTS

- The Comprehensive Strategy of Urban Transportation and Spatial Development of Vinnytsia
- the “Aleia 12.7” project (development of the coastal area of the Southern Buh)
- the “Vinnytsia Mile” project (comprehensive reconstruction of Kotsiubynskoho Ave.)
- reconstruction of Zamostianska st. in Vinnytsia
- trolleybus and bus platforms with the Kassel curb
- Vienna-type tram platforms

# “STATE ENTERPRISE DIPROMISTO”



**All regions of Ukraine**

## LIST OF SERVICES

- services in drafting the complete range of spatial planning documentation
- consulting services in clarification of state construction regulations
- training and CPD of specialists in urban planning

## WORK FOCI

- General Scheme of Planning for the Territory of Ukraine
- Planning Scheme for the Territory of a Region
- Comprehensive Plan of Spatial Development of a Territorial Community
- General Plan
- Detailed Plan of the Territory

## DESCRIPTION OF ACTIVITIES

Drafting the General Planning Scheme of the Territory of Ukraine, Planning Schemes for its 23 regions and the Autonomous Republic of Crimea. General Plans of all the regional centres; scientific research in regional planning, urban planning, environmental conservation, landscape architecture, engineering and transportation infrastructure, GIS technologies. Establishing scientific, legislative, regulatory and

methodological foundation for the implementation of the national urban-planning policy.

## YEAR OF FOUNDATION

1930

## HEAD OF THE ORGANIZATION

Ivan Shpylevskyi

## CONTACTS

admin@dipromisto.gov.ua  
aylikova@ukr.net  
(044) 285 63 38

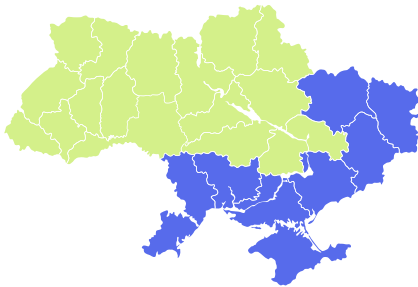
## SOCIAL NETWORKS



## KEY PROJECTS

- The General Scheme of Planning of the Territory of Ukraine, Planning Schemes of the Territory of the Autonomous Republic of Crimea, regions and districts of Ukraine, and General Plans of the regional centres
- reconstruction of Taras Shevchenko National Academic Opera and Ballet Theatre, Kyiv, and Odesa National Academic Opera and Ballet Theatre
- constructed projects of the Institute: the National Complex “Expocenter of Ukraine”, Kyiv, the State Tax Inspectorate of the Pecherskyi District, Kyiv, the buildings of the Kyiv National

Linguistic University, the building of Ukrgazprom, Kyiv Academic Puppet Theatre, the complex of buildings and structures of the Embassy of the Republic of Belarus in Ukraine, and the Academy of the State Tax Service of Ukraine, Irpin



**Northern Ukraine**  
(the Chernihiv and the Sumy Regions)

**Western Ukraine** (the Lviv, the Ternopil, the Ivano-Frankivsk, the Chernivtsi, the Volyn, the Rivne, and the Khmelnytskyi Regions)

**Central Ukraine** (the Kyiv, the Zhytomyr, the Vinnytsia, the Dnipropetrovska, the Kirovohradska, the Poltava, and the Cherkasy Regions)

## YEAR OF FOUNDATION

2004

## HEAD OF THE ORGANIZATION

Dmytro Lykov

## WEB-SITE

[kyivgenplan.grad.gov.ua](http://kyivgenplan.grad.gov.ua)

## CONTACTS

[secretary@grad.gov.ua](mailto:secretary@grad.gov.ua)  
+38063 505 0507

## SOCIAL NETWORKS



## LIST OF SERVICES

- development of urban planning documentation
- macro-modelling of the transportation system and micro-modelling of individual transportation nodes and street network of Kyiv
- hydraulic calculations
- strategic environmental assessment (SEA) and environmental impact assessment (EIA)
- creating a plan and calculations of Kyiv's red lines

## WORK FOCI

- Strategy of Development of a Territorial Community
- General Plan
- Detailed Plan of the Territory
- non-formal spatial documents (visions/master plans, etc.)
- Historical and Architectural Reference Plan
- Comprehensive Transportation Map

## DESCRIPTION OF ACTIVITIES

Since 2004, the Institute of the General Plan of Kyiv City, (until February 2011 – the Centre for Urban Planning and Architecture) has been actively creating urban-planning documentation and investment projects. Specialists have completed thousands of orders, hundreds of urban-planning feasibility studies, dozens of projects of detailed plans of the territories of Kyiv and other cities of Ukraine. The organization employs

experienced certified surveying engineers, equipped with all the necessary technical means for timely provision of a wide range of services.

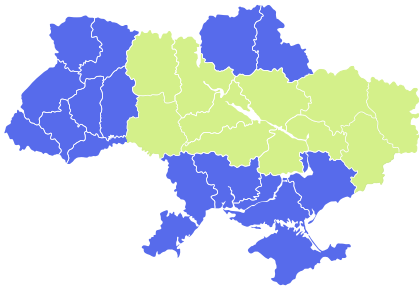
## KEY PROJECTS

- General Plan of Slavuta
- General Plan and Historical and Architectural Reference Plan of Trostyanets
- Draft General Plan and Historical and Architectural Reference Plan of Kyiv
- Kyiv Transportation Map
- maps of garages and parking lots in Kyiv
- DPT of the Chapaivka Microdistrict in the Holosiivskyi District of Kyiv
- DPT in 1-A Ponomaryova st., Kyiv
- DPT of Bykivnya Village in the Desnyanskyi District of Kyiv
- DPT limited by Milyutenka st., Sholom-Aleikhema st., Bratislavska st. and Lisovoho Ave. in the Desnyanskyi District of Kyiv
- amendment of the DPT of Teremky III District of Kyiv
- DPT limited by Balzaka st., Myloslavsko st., Zakrevskoho st. and Saburova st. in the Desnyanskyi District of Kyiv
- DPT limited by Pivnichna st., Obolonskoho Ave., Pryrichna st., Ivasyuka Ave. and Heroiiv Polku Azov st. in the Obolonskyi District of Kyiv
- DPT limited by Vasylykivska st. and Holosiivskoho Ave

# III. RESEARCH INSTITUTIONS AND EDUCATIONAL INSTITUTIONS



# THE INSTITUTE OF GEOGRAPHY AT THE NATIONAL ACADEMY OF SCIENCES OF UKRAINE



## Eastern Ukraine

(the Donetsk, the Luhansk and the Kharkiv Regions)

**Central Ukraine** (the Kyiv, the Zhytomyr, the Vinnytsia, the Dnipropetrovska, the Kirovohradska, the Poltava, and the Cherkasy Regions)

## LIST OF SERVICES

- landscape plan
- strategic environmental assessment of the Integrated Plan of Spatial Development of a Territorial Community
- GIS products for communities and regions

## WORK FOCI

- Development Strategy of a Territorial Community
- Comprehensive Plan of Spatial Development of a Territorial Community

## DESCRIPTION OF ACTIVITIES

Fundamental and applied scientific research in the following key areas:

- identification of the general trend of the development of nature, regularities in the functioning of landscapes and their components with regard to the rational use of natural resources
- geographical research into the transformation of the economy of Ukraine in the context of balanced economic, social, ecological, and spiritual development

- cartographic research into nature and society and their interaction to underpin balanced development of the regions of Ukraine. Providing forecasts and conducting scientific expertise in landscape studies, geomorphology, paleogeography, social geography, cartography, spatial and landscape planning, and strategic environmental assessment.

## YEAR OF FOUNDATION

2015

## HEAD OF THE ORGANIZATION

Eugenia Maruniak  
emgeooffice@gmail.com

## WEB-SITE

igu.org.ua

## CONTACTS

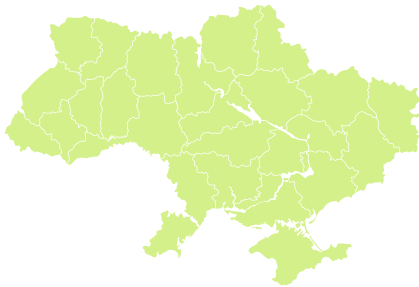
inst.geography@gmail.com  
+38 067 274 62 86

## SOCIAL NETWORKS



## KEY PROJECTS

- strategic environmental assessment of the state planning document, the Comprehensive Plan of Territorial Development of the Druzhkivka community, the Donetsk Region
- strategic environmental assessment reports for the Comprehensive Plans of Territorial Development of selected territorial communities of the Kharkiv Region, Ukraine
- the international project "Integration of Environmental Requirements into the System of Territorial Planning of Ukraine at the Level of Amalgamated Territorial Communities"
- the international project "Integration of Environmental Requirements into the System of Territorial Planning of Ukraine"
- the international project "Landscape Planning in Ukraine"



All regions of Ukraine

## LIST OF SERVICES

- landscaping and architectural services
- technical expertise and research
- experimental developments in biotechnology and related sciences
- legal and related services
- higher and vocational education and CPD
- cultivation of fruit trees, shrubs, and other perennial plants
- forestry and related activities
- harvesting wild non-wood products

## WORK FOCI

Expert assessment of such documents:

- Development Strategy of a Territorial Community
- Concept of Integrated Development of a Territorial Community
- General Planning Scheme of the Territory of Ukraine
- Planning Scheme of the Territory of a Region
- Comprehensive Plan of Spatial Development of a Territorial Community
- non-formal spatial documents (visions/master plans, etc)

## DESCRIPTION OF ACTIVITIES

Ensuring sustainable innovative development of Ukraine through the training of highly qualified specialists, conducting scientific research for the economy of Ukraine and related areas. Training specialists in full-cycle forest care: from harvesting seeds to manufacturing furniture. Expertise in the legality of fellings and proper forest care. Introduction of eco-friendly economy, which cares for the development of eco-system

services. The University Department of Land Management and Spatial Planning has specialists who can provide expert opinion about forests outside and inside settlements and give recommendations on eco-friendly development of territories, beneficial for their economy.

## YEAR OF FOUNDATION

1994

## HEAD OF THE ORGANIZATION

Volodymyr Zahorskyi

## WEB-SITE

[nltu.edu.ua](http://nltu.edu.ua)

## CONTACTS

[nltu@ukr.net](mailto:nltu@ukr.net)

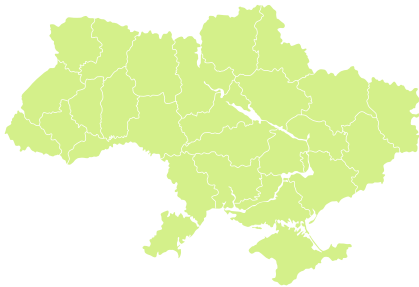
## SOCIAL NETWORKS



## KEY PROJECTS

- development of research and methodological principles for the evaluation of ecosystem services to implement international environmental treaties
- establishment of the Professional Development Centre, which has provided training for more than 600 employees from the occupational safety service of city utilities companies and other entities
- participation in the design and implementation of international projects in cooperation with the USA, Sweden, Germany, Poland, and other countries
- creating project documents for initiatives under the project of the Green Reconstruction of Ukraine
- creating methodological content for programmes of comprehensive reconstruction of the territory of communities

# IV. NON- GOVERNMENTAL ORGANIZATIONS



**All regions of Ukraine**

---

## LIST OF SERVICES

- research and analysis of policies
- consulting and mentoring
- drafting strategic documents and participation plans
- organizing educational events, forums, and networking of experts and communities

## WORK FOCI

- Development Strategy of a Territorial Community
- Concept of Integrated Development of a Territorial Community
- Comprehensive Plan of Spatial Development of a Territorial Community
- non-formal spatial documents (visions/master plans, etc.)

---

## DESCRIPTION OF ACTIVITIES

“Cedos” is an independent think-tank and community, which has been working on issues of social development since 2010. Its goal is to search for systemic causes of social problems and their solutions. Our approach is based on research. We study social processes and public policies, share knowledge, promote and implement progressive changes, train and strengthen the community of supporters of such changes.

## YEAR OF FOUNDATION

2015

## HEAD OF THE ORGANIZATION

Ivan Verbytskyi

## WEB-SITE

[cedos.org.ua](http://cedos.org.ua)

## CONTACTS

[info@cedos.org.ua](mailto:info@cedos.org.ua)

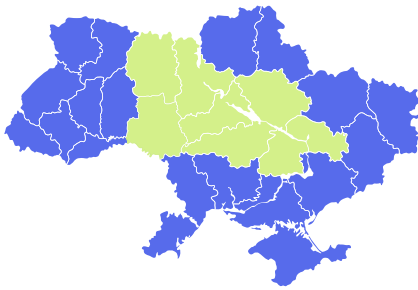
## SOCIAL NETWORKS



---

## KEY PROJECTS

- The Concept of Integrated Development of Podilskyi District in Kyiv, 2030;
- community-building centres for community development
- “Leave No One Behind: civic participation for community recovery planning”
- Ukrainian Urban Forum



**Central Ukraine** (the Kyiv, the Zhytomyr, the Vinnytsia, the Dnipropetrovska, the Kirovohradska, the Poltava, and the Cherkasy Regions)

## LIST OF SERVICES

- comprehensive analysis of the current state of the community
- involvement and moderation of the triangle of the community/the public authorities/stakeholders
- project design
- promoting projects on international platforms and at the national level in order to attract international investments and business partners

## WORK FOCI

- Strategy of a Territorial Community
- Concept of Integrated Development of a Territorial Community
- General Plan
- non-formal spatial documents (visions/master plans, etc.)

## DESCRIPTION OF ACTIVITIES

Implementation of the key aspect of the decentralization programme in Ukraine, in particular, the effective autonomous development and sound competitiveness of communities. Engagement of more than 200 Ukrainian and international specialists in the field of design. Transition to a new format of economic activity: switching from specific reconstruction projects to a comprehensive approach to modernization, expansion of social infrastructure and provision of required

strategic infrastructure facilities to the territorial communities of Ukraine. Identifying the current demand and proposing future-oriented developments in economy, which will become points for economic growth. Analysis of the challenges and strengths. Promotion of communities at the national Ukrainian and the global levels to attract investment, to ensure their recognition and to establish their positive image.

## YEAR OF FOUNDATION

2022

## HEAD OF THE ORGANIZATION

Zoryana Tikhonchuk (Homyn),  
Iryna Yarmolenko

## CONTACTS

irena.yarmolenko@gmail.com  
archprgr.zorya@gmail.com  
+38 067 324 46 95

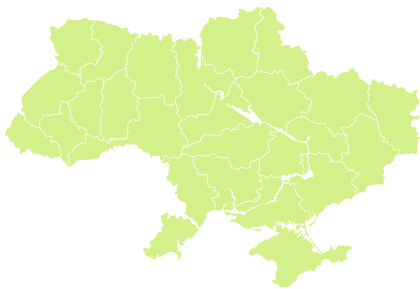
## SOCIAL NETWORKS



## KEY PROJECTS

- the Development Strategy for Irpin
- the Transportation Strategy of the Territorial Community of Irpin
- the Reconstruction Plan of Irpin
- the concept of the "Road of Life" memorial complex
- the Cultural Centre of Irpin
- a vision of the General Plan of the Development of Irpin

# ASSOCIATION OF SPATIAL PLANNERS: URBAN COUNCIL OF NUAU



**All regions of Ukraine**

## LIST OF SERVICES

- support for professional certification of specialists to obtain high-quality planning solutions,
- organization of events and activities to improve the specialists' competence in spatial planning,
- providing a platform for professional discussions
- providing legal assistance and counselling for specialists to support their successful practice

## WORK FOCI

- Development Strategy of a Territorial Community
- Concept of Integrated Development of a Territorial Community
- Comprehensive Plan of Spatial Development of a Territorial Community
- Detailed Plan of the Territory
- non-formal spatial documents (visions/master plans, etc.)

## DESCRIPTION OF ACTIVITIES

Networking of all certified architects specializing in the development of urban-planning documentation (spatial planning) and related specialists, who create spatial planning documents (urban planners). Establishing appropriate conditions for creative professional work of the NUAU members. Promoting development and collaboration between specialists and institutions both at home and abroad.

Promoting the development of regulatory and legal support for spatial planning in Ukraine. Sharing valuable up-to-date information on spatial planning.

## YEAR OF FOUNDATION

2022

## HEAD OF THE ORGANIZATION

Hanna Palekha

## WEB-SITE

[aspcu.nsau@gmail.com](mailto:aspcu.nsau@gmail.com)

## CONTACTS

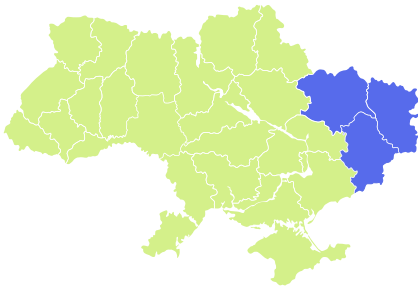
## KEY PROJECTS

- Drafting the Urban-Planning Code of Ukraine
- cooperation with international institutions, including the European Council of Spatial Planners (ECTP-CEU)

## SOCIAL NETWORKS



# VITAUKR



## **Southern Ukraine**

(the Mykolaiv, the Odesa, the Zaporizhzhia, and the Kherson Regions and the Autonomous Republic of Crimea)

## **Eastern Ukraine**

(the Donetsk, the Luhansk and the Kharkiv Regions)

**Western Ukraine** (the Lviv, the Ternopil, the Ivano-Frankivsk, the Chernivtsi, the Volyn, the Rivne, and the Khmelnytskyi Regions)

**Central Ukraine** (the Kyiv, the Zhytomyr, the Vinnytsia, the Dnipropetrovska, the Kirovohradska, the Poltava, and the Cherkasy Regions)

## **YEAR OF FOUNDATION**

2005

## **HEAD OF THE ORGANIZATION**

Olena Iampolska  
vitaukritalia@gmail.com

## **WEB-SITE**

## **CONTACTS**

helenya257@gmail.com  
+38 095 280 47 52

## **SOCIAL NETWORKS**



## **LIST OF SERVICES**

- objects design, project support
- protection and/or advocacy of customer's functions
- comprehensive analysis
- project design

## **WORK FOCI**

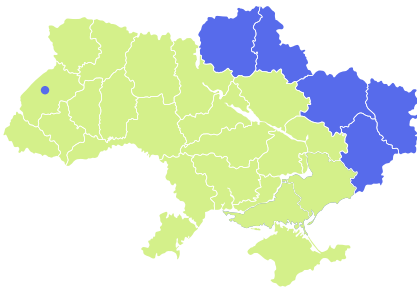
- Development Strategy of a Territorial Community
- Concept of Integrated Development of a Territorial Community
- General Scheme for Planning the Territory of Ukraine
- General Plan
- non-formal spatial documents (visions/master plans, etc.)

## **DESCRIPTION OF ACTIVITIES**

Creation of the concept for two Ukrainian cities (2014). Reconstruction of a city: a strategy, plan, and vision of a general plan. City Transportation Concept (2022–2023). Work on plans for the reconstruction of two destroyed cities (one – under complete occupation, the other – under partial occupation).

## **KEY PROJECTS**

- the “River Mall” commercial and recreation centre (Chief Engineer of the General Project Designer)
- the “Linden” residential complex, Kyiv
- the “Forum-Lviv” commercial and recreation centre, Lviv
- the “Nikolskyi” commercial and recreation centre, Kharkiv
- project design, project management and construction of the Metinvest Polytechnic University, Zaporizhzhia



## **Southern Ukraine**

(the Mykolaiv, the Odesa, the Zaporizhzhia, and the Kherson Regions and the Autonomous Republic of Crimea)

**Western Ukraine** (the Lviv, the Ternopil, the Ivano-Frankivsk, the Chernivtsi, the Volyn, the Rivne, and the Khmelnytskyi Regions)

**Central Ukraine** (the Kyiv, the Zhytomyr, the Vinnytsia, the Dnipropetrovska, the Kirovohradska, the Poltava, and the Cherkasy Regions)

## **YEAR OF FOUNDATION**

2019

## **HEAD OF THE ORGANIZATION**

Mykola Riabyka

## **WEB-SITE**

[plato.lviv.ua](http://plato.lviv.ua)

## **CONTACTS**

[info@plato.lviv.ua](mailto:info@plato.lviv.ua)

## **SOCIAL NETWORKS**



## **LIST OF SERVICES**

- information services and consulting in setting up public urban gardens and strategies for the development of public gardening
- information services and consulting in the creation of bio-drainage systems (rain gardens, rain gutters and rain-water collectors)
- information services and consulting in setting up biodiversity spaces (meadow gardens, insect hotels, etc.)

## **WORK FOCI**

- Concept of Integrated Development of a Territorial Community
- non-formal spatial documents (visions/master plans, etc.)
- programmes and plans of environmental focus, for example, the Comprehensive Environmental Programme of a Community

## **DESCRIPTION OF ACTIVITIES**

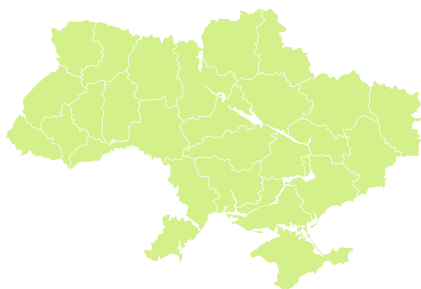
The NGO focuses on three areas: analytical (climate research and relevant thematic publications), educational (thematic educational and practical activities) and spatial (implementation of projects for adaptation of spaces to the climate change). A combination of these vectors of activity has allowed the organization to develop collaboration with many partners to create knowledge and raise awareness of nature-oriented solutions, to become

an active part of the Ukrainian climate network, to implement more than 10 climate projects targeting such audiences as the youth, journalists, educators, and public officials. Another important component is the application of a participatory approach, i.e. the engagement of the maximum number of stakeholders in project implementation.

## **KEY PROJECTS**

- the “Rozsadnyk” public urban horticulture space created in the “Zalizna Voda” park in the middle of Lviv to promote ecological lifestyle, nature-oriented solutions, organic production and permacultural design.
- The space of the transportation hub at the intersection of Bandera and Chuprynka streets in Lviv: a project to convert a completely paved area into a green space.
- The “Climate Trees” project aimed at planting several hundred trees resistant to climate change in the central part of Lviv





All regions of Ukraine

## LIST OF SERVICES

- organization of dialogue meetings, trainings (online and offline) and participatory processes
- development of strategic documents: plans and strategies of local economic development, business plans, Community Development Strategies, Concepts of Integrated Development, Plans of Spatial Development, reconstruction plans, etc.

## WORK FOCI

- Development Strategy of a Territorial Community
- Concept of Integrated Development of a Territorial Community
- Comprehensive Plan of Territorial Development of a Territorial Community
- non-formal spatial documents (visions/master plans, etc.)

## DESCRIPTION OF ACTIVITIES

The organization has been working since 2007 in various regions of Ukraine. Its portfolio includes dozens of created strategies and investment plans and implemented projects, including those supported by the European Union. Since 2008, the organization's experts have been working with communities; they have experience in creating plans and strategies for local economic development (over 30 strategies created for territorial communities of Ukraine and over 20 development plans for business structures).

The organization has experience of working in de-occupied territories. In particular, it has created inclusive, people-oriented, and agreed recovery plans for two war-affected communities of the Sumy Region (the Trostyanets and the Boromlya territorial communities) within the framework of the project UA2011-01 "Providing Expert and Technical Assistance to the Government and Regional Administrations in the Development and Implementation of Recovery Plans".

## YEAR OF FOUNDATION

2020

## HEAD OF THE ORGANIZATION

Lyudmyla Kuznetsova

## WEB-SITE

[pard.org.ua](http://pard.org.ua)

## CONTACTS

[info@pard.org.ua](mailto:info@pard.org.ua)

+38 (0432) 69 44 32

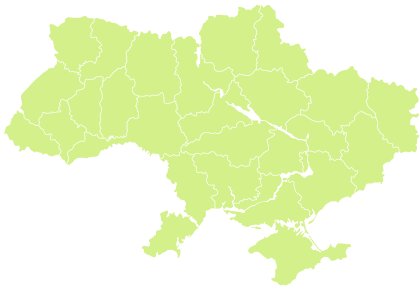
## SOCIAL NETWORKS



## KEY PROJECTS

- organization of trainings and study visits for representatives of the communities of the Donetsk and the Luhansk Regions within the framework of the UN Program for Reconstruction and Peace-Building, UNDP Ukraine, with the EU financial support;
- the project "Start and Do!: from Map to Action (supporting the capacity of communities in the development of micro-entrepreneurship and self-employment)" supported by the USAID Program for Agrarian and Rural Development (16 territorial communities in the Odesa, the Kherson, the Mykolaiv and the Cherkasy Regions)
- the project "Bridges to Economic Development" supported by the USAID "Competitive Economy Program" (aid to small businesses, which have moved to the Vinnytsia, the Rivne, the Ternopil, the Khmelnytskyi and the Cherkasy Regions)
- the project "Coordinating Shelter Centre in the City of Vinnytsia" supported by the international technical assistance project "Strengthening Public Trust" (USAID/UCBI III)

# Ro3kvit URBAN COALITION FOR UKRAINE



All regions of Ukraine

## LIST OF SERVICES

- programmes for the reconstruction of territorial communities
- field research
- case studies
- advisory groups on changes in legislation (for the government and local authorities)
- open discussions, lectures, courses, and webinars

## WORK FOCI

- Development Strategy of a Territorial Community
- Concept of Integrated Development of a Territorial Community
- non-formal spatial documents (visions/master plans, etc.)

## DESCRIPTION OF ACTIVITIES

The Coalition brings together more than 80 specialists from Ukraine and abroad to generate knowledge and create methods to reconstruct urban and rural environments and infrastructure of Ukraine. Using the research from other (post-war) countries and drawing on a deep understanding of post-war and Ukrainian planning, the Coalition is developing new, future-oriented methods of urban design. The Coalition develops planning and conducts research into the immediate needs

of stakeholders and links them to future strategies. Its Ukrainian team is supported by international specialists. All experts have experience in international post-conflict planning or in project design in Ukraine. At least 50% of the Coalition experts, including urban planners, architects, researchers, designers, advisers, educators and ecologists, come from Ukraine.

## YEAR OF FOUNDATION

2022

## HEAD OF THE ORGANIZATION

Fulco Treffers

## WEB-SITE

[ro3kvit.com](http://ro3kvit.com)

## CONTACTS

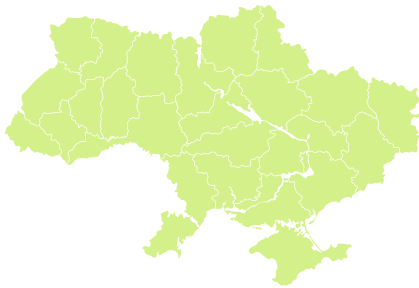
[office@ro3kvit.com](mailto:office@ro3kvit.com)

## SOCIAL NETWORKS



## KEY PROJECTS

- the Strategy of the Post-War Spatial Development of Mariupol
- the programme for the reconstruction of the Kyiv Region
- the Public Participation Handbook of Urban Planning for Ukraine
- a series of webinars under the New European Bauhaus capacity building programme for the reconstruction of Ukraine
- a course at the Invisible University for Ukraine;
- the educational programme "Rethinking Cities in Ukraine"
- UREHERIT. Architects for Heritage in Ukraine: recreating identity and memory
- the integrated vision of the Dnipro River
- the book "Urban Coalition for Ukraine: Strategies and Proposals"
- the book "Vision of Mariupol: The Easternmost Gate of Europe"



All regions of Ukraine

## LIST OF SERVICES

- developing innovative and integrated programmes, projects and plans for spatial, infrastructural, economic, and capacity development
- creating educational products to establish a system of professional training and CPD for employees and project managers of NGOs and business organizations
- preparing drafts of regulatory documents required for the reform of public authorities and local self-government

## WORK FOCI

- Development Strategy of a Territorial Community
- Concept of Integrated Development of a Territorial Community
- Comprehensive Plan of Spatial Development of a Territorial Community
- Detailed Plan of the Territory
- non-formal spatial documents (visions/master plans, etc.)

## DESCRIPTION OF ACTIVITIES

For 15 years, the Centre has been acting as an expert team to establish and promote effective systems of sustainable development at the level of communities and territories in Ukraine and a system of local self-government open to citizens and to prepare programmes, projects and plans to resolve the most urgent issues of territorial development. The key tasks successfully performed by the organization include: creation and dissemination of successful experience and knowledge in planning urban development, drafting and

implementing local programmes, and using and developing local resources; supporting the establishment of a system of professional training and CPD for employees and project managers of NGOs and business organizations; participation in the reform of public authorities and local self-government; preparation of innovative and integrated programmes, projects and plans for spatial, infrastructural, economic and capacity development.

## YEAR OF FOUNDATION

2007

## HEAD OF THE ORGANIZATION

Andriy Ginkul

## WEB-SITE

[region.net.ua](http://region.net.ua)

## CONTACTS

[navigator@navigator.net.ua](mailto:navigator@navigator.net.ua)  
+38 050 462 46 10

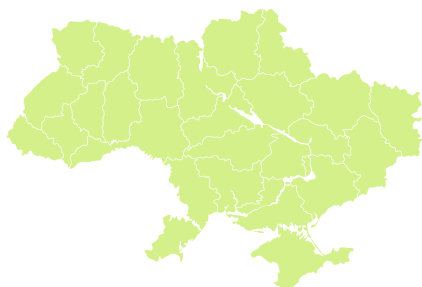
## SOCIAL NETWORKS



## KEY PROJECTS

- the Comprehensive Programme for the Development of Tourism Infrastructure of Kamianets-Podilskyi
- the EU project “Support for Local Self-Government Reform”
- creation of infrastructure for sustainable territorial and economic development of the Donetsk and the Luhansk Regions
- increasing Ukraine’s investment attractiveness and regional competitiveness
- the Model Plan for Community Recovery and Development

# V. INTERNATIONAL PROGRAMS AND PROJECTS



All regions of Ukraine

## LIST OF SERVICES

- political and legal consultations for participants at the national and local levels about the implementation of local self-government reform
- organization of capacity building activities
- support of local self-government bodies in reconstruction, cooperation between EU and Ukrainian municipalities, implementation of municipal projects, etc.
- providing communities with building materials and tools, etc.

## WORK FOCI

- Development Strategy of a Territorial Community
- Concept of Integrated Development of a Territorial Community
- non-formal spatial documents (visions/master plans, etc.)

## DESCRIPTION OF ACTIVITIES

The programme of collaboration between the Ukrainian government, the European Union and its member states: Germany, Sweden, Poland, Denmark and Slovenia in creating a multi-level management system that is transparent, accountable and responsive to the needs of Ukrainian citizens.

The main goal is to strengthen the capacity of key actors and stakeholders at the national, regional and local levels to expand the possibilities of local self-government in communities, in particular in times of war and reconstruction.

## YEAR OF FOUNDATION

2016

## HEAD OF THE ORGANIZATION

Bastian Veigel

## WEB-SITE

[u-lead.org.ua](http://u-lead.org.ua)

## CONTACTS

[pr.u-lead@giz.de](mailto:pr.u-lead@giz.de)

## SOCIAL NETWORKS



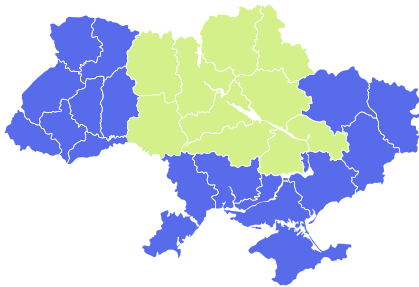
## KEY PROJECTS

- conducting trainings for almost 500,000 representatives of territorial communities since 2016
- conducting almost 10,000 events with the participation of representatives of more than 1,000 communities
- support of 21 territorial communities in the audit of land resources in 2023
- providing expert support to 309 territorial communities in the preparation of local development strategies
- assistance in submitting 100 local and regional development projects to various competitive programmes
- assistance to 48 territorial communities in developing plans for a capable educational network
- assistance to 43 territorial communities in the preparation of plans for the primary medical care network
- support of 665 territorial communities in capacity development in spatial planning and natural resource management, business development, waste management, mobility, planning and programming
- during 2023, support of 24 territorial communities in drafting comprehensive reconstruction programmes and plans and development plans of territorial communities

# VI. INDEPENDENT EXPERTS

LEGAL FORMAT:  
PHYSICAL  
PERSON-ENTREPRENEUR

# MARIIA MARKINA



**Northern Ukraine**  
(the Chernihiv and the Sumy Regions),

**Central Ukraine** (the Kyiv, the Zhytomyr, the Vinnytsia, the Dnipropetrovska, the Kirovohradska, the Poltava, and the Cherkasy Regions)

## LIST OF SERVICES

- creating spatial planning documentation at the local level, including the Comprehensive Plan of Spatial Development of a Territorial Community, the General Plan of a Settlement, the Detailed Plan of the Territory
- programmes for Comprehensive Reconstruction of the Territory of a Territorial Community
- non-formal documents of territorial community development, including sectoral visions, plans, and development programmes
- drafting the project brief for creating documentation through participation

## WORK FOCI

- Comprehensive Plan of Spatial Development of a Territorial Community
- General Plan
- Detailed Plan of the Territory
- non-formal spatial documents (visions/master plans, etc.)

## DESCRIPTION OF ACTIVITIES

Architect, spatial planner, urban planner. Specialist in drafting urban planning documentation (qualification certificate AA No. 004261). Researcher and faculty member of the Department of Regional Studies and Tourism at Vadym Hetman Kyiv National University of Economics with over 30 research publications in the leading professional editions of Ukraine. Designer of courses in Urbanism and Spatial Planning of City Development. Designer of urban-planning documentation at the

local level. During her professional architectural career, Markina took part in drafting more than 50 urban-planning documentation projects at the local level as the projects' chief architect. Assessor of urban-planning documentation drafted at the local level. Freelance expert in urban planning and land use in international projects.

## YEAR OF FOUNDATION

2016

## HEAD OF THE ORGANIZATION

Mariia Markina

## WEB-SITE

## CONTACTS

m.markina0333@gmail.com  
+380508707733

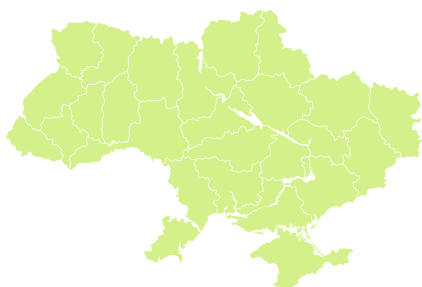
## SOCIAL NETWORKS



## KEY PROJECTS

- General Plan of Kamianka-Buzka City, Lviv Region
- Chief Architect of the project
- Detailed Plan of the Industrial Development of Kopyliv Village, Ukraine (2019) Chief Architect of the project
- Detailed Plan of the Territory of the Residential Development of Obukhiv (2020), Chief Architect of the project
- urban-planning vision of Irpin (2020), customer service
- educational project "ONLINE Battle" (2021)
- Detailed Plan of the Territory of the gas station complex in Khodosivka Village (2022), Chief Architect of the project

# MYKOLA KOSTRYTSYA



All regions of Ukraine

## LIST OF SERVICES

- consultations in drafting planning and strategic documents on socio-economic and spatial development in territorial communities
- organization of educational events and trainings
- design and preparation of analytical documents

## WORK FOCI

- Development Strategy of a Territorial Community
- Concept of Integrated Development of a Territorial Community
- Municipal Energy Plan
- Plan of Local Economic Development

## DESCRIPTION OF ACTIVITIES

Experience in integrated spatial and social-economic urban planning, municipal energy management systems, project management with international (GIZ, SECO, KFW, and others) and domestic partners (the Association “Energy-Efficient Cities of Ukraine” and others). Development of more than 15 international assistance projects to the amount of over UAH 85 mln (thermal modernization of municipal buildings, modernization of central heating

systems, etc.), the Concept of Integrated Development of the City of Zhytomyr 2030 and related strategic documents (Sustainable Energy Development Action Plan, Sustainable Urban Mobility Plan, etc.). Work experience as an independent consultant (2021–2023) with the municipalities of Melitopol, Kharkiv, Rivne, Lviv, Chernivtsi and other communities regarding strategic planning and development.

## YEAR OF FOUNDATION

2021

## HEAD OF THE ORGANIZATION

Mykola Kostrytsya

## WEB-SITE

## CONTACTS

mykkostrytsya@gmail.com

## SOCIAL NETWORKS




## KEY PROJECTS

- the Concept of Integrated Development of Zhytomyr 2030
- the Sustainable Urban Mobility Plan of Zhytomyr
- the Municipal Energy Plan of Zhytomyr
- the Municipal Energy Plan of Rivne





**Web version  
of the Directory**



**Suggest a specialist  
and/or organization that  
you think should be  
included in the Directory**



**Provide information  
about yourself and/or  
your organization to be  
included in the Directory**

